

NOTICE OF ADOPTED ORDINANCE

Pursuant to Section 7-3 of the Town of Castle Rock Home Rule Charter, notice is hereby given that the Town Council did adopt the following named and described Ordinance during a Regular Meeting on June 20, 2017 which commenced at 6:00 P.M. at the Castle Rock Town Council Chambers, 100 N. Wilcox St. Castle Rock, CO 80104

Title of Adopted Ordinance:

Ordinance No. 2017-017

An Ordinance Annexing to the Town of Castle Rock, Colorado a 5.4346 Acre Parcel Located in the Southwest $\frac{1}{4}$ of Section 1, Township 8 South, Range 67 West of the 6th Principal Meridian, Douglas County, State of Colorado (Calvary Chapel Annexation)

Subject Matter Summary:

The proposed ordinance approves the annexation of 5.4346 acres into the Town of Castle Rock located at the northwest corner of Woodlands Boulevard and Fifth Street.

The entire text of the proposed ordinance is contained herein, and copies of all documents are available for public inspection at the office of the Town Clerk, 100 North Wilcox, Castle Rock, Colorado 80104 during normal working hours between 8:00 a.m. and 5:00 p.m., Monday through Friday, excluding holidays.

Publication Date: June 21, 2017

ORDINANCE NO. 2017-017

**AN ORDINANCE ANNEXING TO THE TOWN OF CASTLE ROCK, COLORADO A
5.4346 ACRE PARCEL LOCATED IN THE SOUTHWEST ¼ OF SECTION 1,
TOWNSHIP 8 SOUTH, RANGE 67 WEST OF THE 6TH PRINCIPAL MERIDIAN,
DOUGLAS COUNTY, STATE OF COLORADO
(CALVARY CHAPEL ANNEXATION)**

WHEREAS, by Resolution No 2016-055, the Town Council found the petition for annexation of the Calvary Chapel Annexation to be in substantial compliance with the applicable requirements of the Municipal Annexation Act of 1965, as amended (Act); and

WHEREAS, the Town Council adopted Resolution No. 2016-066 determining the parcel proposed for annexation is eligible for annexation under the Act; and

WHEREAS, the Planning Commission and Town Council have conducted the required public hearings under the Act and Chapter 20.02 of the Municipal Code on the advisability of annexation of the subject parcel.

NOW, THEREFORE, IT IS ORDAINED BY THE TOWN COUNCIL OF THE TOWN OF CASTLE ROCK, COLORADO:

Section 1. Annexation of Property. The property described in the attached *Exhibit 1* (Property), which is unincorporated territory located in Douglas County, Colorado, is annexed to the Town of Castle Rock, Colorado as the Calvary Chapel Annexation.

Section 2. Required Filings. The Town Clerk shall file with the Douglas County Clerk and Recorder those documents required by §31-12-113 of the Municipal Annexation Act of 1965, as amended.

Section 3. Effective Date. With the effective date of this ordinance and the required filings under Section 2, above, the Property is subject to the Municipal Charter and all ordinances, resolutions, rules and regulations of the Town of Castle Rock.

Section 4. Severability. If any clause, sentence, paragraph, or part of this ordinance or the application thereof to any person or circumstances shall for any reason be adjudged by a court of competent jurisdiction invalid, such judgment shall not affect the remaining provisions of this ordinance.

Section 5. Safety Clause. The Town Council finds and declares that this ordinance is promulgated and adopted for the public health, safety and welfare and this ordinance bears a rational to the legislative object sought to be obtained.

APPROVED ON FIRST READING this 6th day of June, 2017, by a vote of 7 for and 0 against, after publication in compliance with Section 2.02.100.C of the Castle Rock Municipal Code; and


PASSED, APPROVED AND ADOPTED this 20th day of June, 2017, by the Town Council of the Town of Castle Rock by a vote of 6 for and 0 against.

ATTEST:

TOWN OF CASTLE ROCK




Lisa Anderson, Acting Town Clerk




Jennifer Green, Mayor

Approved as to form:

Approved as to content:



Robert J. Slentz, Town Attorney



Bill Detweiler, Director of Development Services

PARCEL DESCRIPTION

ALL OF THOSE PROPERTIES DESCRIBED IN THE DOCUMENT RECORDED UNDER RECEPTION NO. 2016009092 IN THE RECORDS OF THE DOUGLAS COUNTY CLERK AND RECORDER, LOCATED IN THE SOUTHWEST 1/4 OF SECTION 1, TOWNSHIP 8 SOUTH, RANGE 67 WEST OF THE 6TH P.M. COUNTY OF DOUGLAS, STATE OF COLORADO, BEING MORE PARTICULARLY DESCRIBED AS FOLLOWS:

BASIS OF BEARINGS: THE WEST LINE OF THE NORTHWEST 1/4 OF THE SOUTHWEST 1/4 OF SECTION 1, TOWNSHIP 8 SOUTH, RANGE 67 WEST OF THE 6TH P.M., BEING ASSUMED TO BEAR N02°18'30"E

BEGINNING AT THE SOUTHWEST CORNER OF THE NORTHWEST 1/4 OF THE SOUTHWEST 1/4 OF SECTION 1, TOWNSHIP 8 SOUTH, RANGE 67 WEST OF THE 6TH P.M., SAID POINT BEING THE SOUTHWESTERLY CORNER OF THE WOODLANDS FILING NO. 8 RECORDED UNDER RECEPTION NO. 9348216 IN THE RECORDS OF THE DOUGLAS COUNTY CLERK AND RECORDER;

THENCE ON THE SOUTHERLY LINE OF SAID THE WOODLANDS FILING NO. 8, THE FOLLOWING FOUR (4) COURSES:

1. N88°46'20"E A DISTANCE OF 40.00 FEET;
2. N02°18'30"E A DISTANCE OF 75.14 FEET;
3. N88°46'20"E A DISTANCE OF 960.36 FEET;
4. S01°13'40"E A DISTANCE OF 75.00 FEET, TO THE NORTHWESTERLY CORNER OF CASTLE ROCK CHURCH OF CHRIST RECORDED UNDER RECEPTION NO. 01101066;

THENCE ON THE WESTERLY LINE OF SAID CASTLE ROCK CHURCH OF CHRIST, THE FOLLOWING TWO (2) COURSES:

1. S01°13'40"E A DISTANCE OF 160.27 FEET, TO A POINT OF CURVE;
2. ON THE ARC OF A TANGENT CURVE TO THE RIGHT, HAVING A RADIUS OF 45.00 FEET, A CENTRAL ANGLE OF 99°29'00" AND AN ARC LENGTH OF 78.13 FEET, TO A POINT OF NON-TANGENT ON THE NORTHERLY RIGHT-OF-WAY LINE OF 5TH STREET AS DESCRIBED IN THE DOCUMENT RECORDED UNDER RECEPTION NO. 2006057785;

THENCE ON SAID NORTHERLY RIGHT-OF-WAY LINE, THE FOLLOWING FOUR (4) COURSES:

1. N81°44'54"W A DISTANCE OF 331.46 FEET, TO A POINT OF CURVE;

2. ON THE ARC OF A TANGENT CURVE TO THE LEFT, HAVING A RADIUS OF 1332.82 FEET, A CENTRAL ANGLE OF 09°58'00" AND AN ARC LENGTH OF 231.85 FEET, TO A POINT OF NON-TANGENT;
3. S81°15'35"W A DISTANCE OF 156.71 FEET, TO A POINT OF CURVE;
4. ON THE ARC OF A NON-TANGENT CURVE TO THE LEFT, HAVING A RADIUS OF 1323.30 FEET, A CENTRAL ANGLE OF 10°49'39" AND AN ARC LENGTH OF 250.07 FEET, SAID CURVE HAVING A CHORD BEARING S76°07'24"W AND A CHORD LENGTH OF 249.70 FEET, TO A POINT OF NON-TANGENT ON THE EASTERLY LINE OF A REPLAT OF LOTS 18, 19, 20 AND 21, OAKWOOD PARK, RECORDED UNDER RECEPTION NO. 313658;

THENCE ON SAID EASTERLY LINE AND THE EASTERLY LINE OF OAKWOOD PARK RECORDED UNDER RECEPTION NO. 1977204309, N00°03'57"W A DISTANCE OF 207.12 FEET, TO THE POINT OF BEGINNING.

SUMMARY TABLE

CONTAINING A CALCULATED AREA OF 236,732 SQUARE FEET OR 5.4346 ACRES.