

ORDINANCE NO. 2019-023

AN ORDINANCE VACATING A PORTION OF FIRST STREET LOCATED IN THE NORTHWEST QUARTER OF SECTION 11, TOWNSHIP 8 SOUTH, RANGE 67 WEST, OF THE 6TH PRINCIPAL MERIDIAN, TOWN OF CASTLE ROCK

WHEREAS, it is necessary to vacate a portion of First Street as more particularly described in the attached *Exhibit 1* (the "Vacated Property") in conjunction with the planned construction of the Encore CR project, and

WHEREAS, the Vacated Property is not a component of any current or planned transportation network, and

WHEREAS, the Vacated Property has existing public and private utility facilities, which may include water, sewer, electrical, natural gas and cable television ("Existing Utilities") and accordingly, the Town will permit continued access to and the right to maintain all existing public and private utilities therein until relocated.

NOW, THEREFORE, IT IS ORDAINED BY THE TOWN COUNCIL OF THE TOWN OF CASTLE ROCK, COLORADO:

Section 1. Vacation. The Vacated Property is vacated pursuant to Part 3, Chapter 2, Title 43, C.R.S., subject to all matters of record and subject to the following condition. The vacation shall take effect upon the recordation of this Ordinance in the Douglas County public records. Recordation of the Ordinance is conditioned on the occurrence of the Construction Closing as set forth in Section 4.08 of the Encore CR Downtown Redevelopment and Financing Agreement dated September 3, 2019. If for any reason the Construction Closing does not occur, this Ordinance shall be of no force or effect.

Section 2. Reservation of Easement for Utilities. Pursuant to §43-2-303(3), C.R.S., the Town, for itself and providers of the Existing Utilities in the Vacated Property, reserves a temporary utility easement over the entirety of the Vacated Property, for access, maintenance, repair, and replacement of the Existing Utilities until such time that the Existing Utilities are relocated and alternative access is provided. The temporary reserved easement over the Vacated Property will expire upon relocation of all of the Existing Utilities.

Section 3. Vesting of Ownership. Ownership of the vacated roadway right of way shall vest in accordance with the provisions of §43-2-302, C.R.S.

Section 4. Severability. If any clause, sentence, paragraph, or part of this ordinance or the application thereof to any person or circumstances shall for any reason be adjudged by a court of competent jurisdiction invalid, such judgment shall not affect the remaining provisions of this ordinance.

Section 5. Safety Clause. The Town Council finds and declares that this ordinance is promulgated and adopted for the public health, safety and welfare and this ordinance bears a rational relation to the legislative object sought to be obtained.

APPROVED ON FIRST READING this 20th day of August, 2019 by a vote of 6 for and 1 against, after publication in compliance with Section 2.02.100.C of the Castle Rock Municipal Code; and

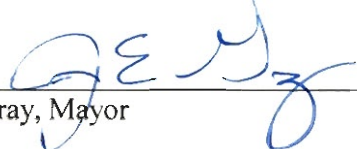
PASSED, APPROVED AND ADOPTED ON SECOND AND FINAL READING this 3rd day of September, 2019, by the Town Council of the Town of Castle Rock by a vote of 6 for and 1 against.

ATTEST:

TOWN OF CASTLE ROCK




Lisa Anderson, Town Clerk



Jason Gray, Mayor

Approved as to form:

Approved as to content:



Robert J. Slentz, Town Attorney



David L. Corlies, Town Manager



EXHIBIT 1

LEGAL DESCRIPTION

A PARCEL OF LAND BEING A PORTION OF FIRST STREET AS DEPICTED ON THE MAP OF CASTLE ROCK RECORDED UNDER RECEPTION NO. 1874010001, IN THE OFFICIAL RECORDS OF THE DOUGLAS COUNTY, COLORADO CLERK AND RECORDER'S OFFICE, LOCATED IN THE NORTHWEST QUARTER OF SECTION 11, TOWNSHIP 8 SOUTH, RANGE 87 WEST, OF THE SIXTH PRINCIPAL MERIDIAN, TOWN OF CASTLE ROCK, COUNTY OF DOUGLAS, STATE OF COLORADO, MORE PARTICULARLY DESCRIBED AS FOLLOWS:

BEGINNING AT THE NORTHWEST CORNER OF BLOCK 32, SAID MAP OF CASTLE ROCK, WHENCE THE NORTH LINE OF SAID BLOCK 32 BEARS SOUTH 89° 41'42" EAST, WITH ALL BEARINGS HEREON REFERENCED THERETO;

THENCE ALONG THE NORTHERLY PROLONGATION OF THE WESTERLY BOUNDARY OF SAID BLOCK 32, NORTH 00°20'31" EAST, A DISTANCE OF 11.33 FEET;

THENCE DEPARTING SAID NORTHERLY PROLONGATION, SOUTH 89°41'42" EAST, A DISTANCE OF 159.92 FEET TO THE WESTERLY BOUNDARY OF THE VACATED PORTION OF FIRST STREET AS DESCRIBED IN ORDINANCE NO. 2016-036 RECORDED AT RECEPTION NO. 2018057528 IN SAID OFFICIAL RECORDS;

THENCE ALONG SAID WESTERLY BOUNDARY, SOUTH 00°20'33" WEST, A DISTANCE OF 11.33 FEET TO THE NORTHERLY BOUNDARY OF SAID BLOCK 32;

THENCE ALONG SAID NORTHERLY BOUNDARY, NORTH 89°41'42" WEST, A DISTANCE OF 159.92 FEET TO THE **POINT OF BEGINNING**.

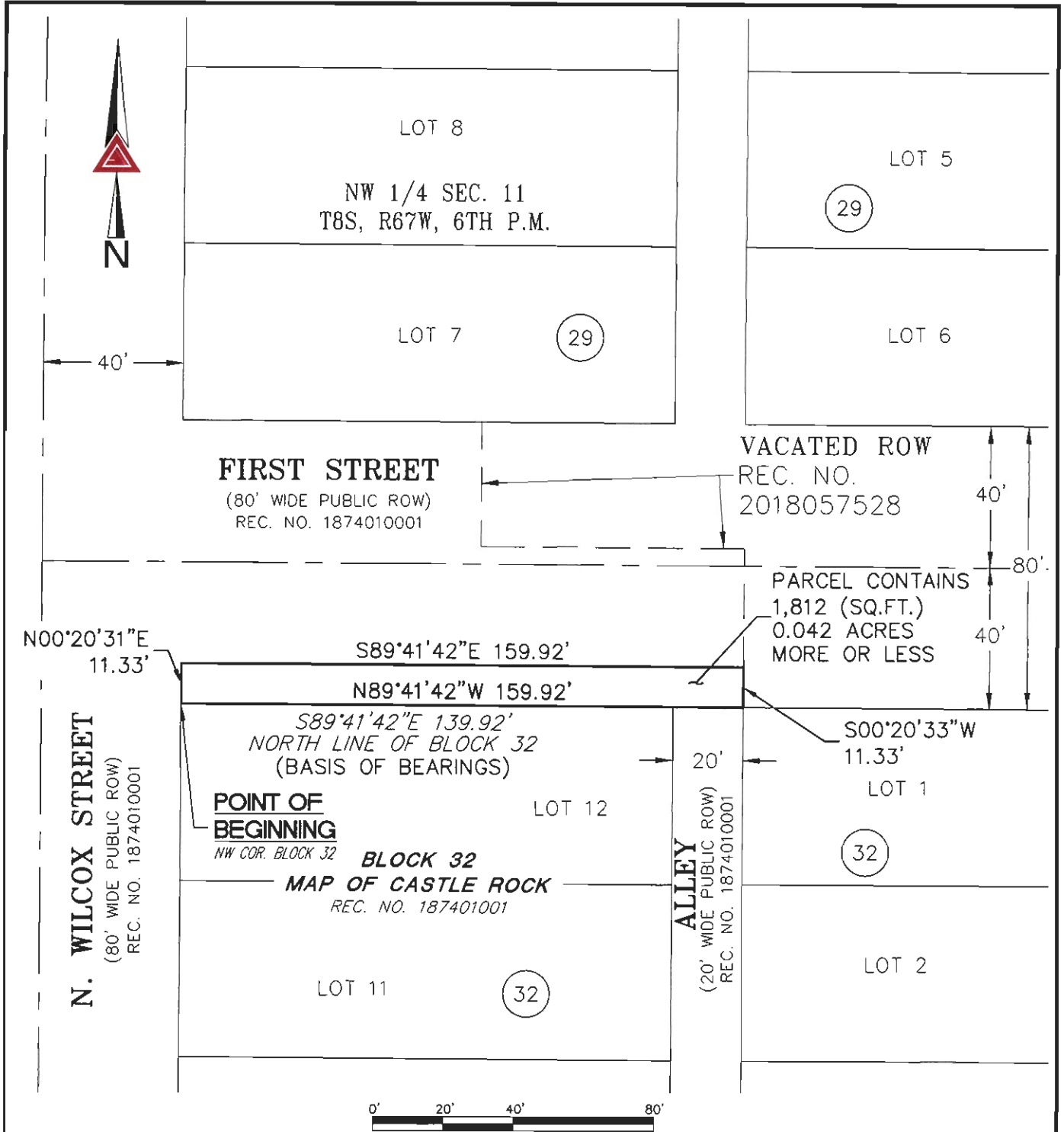
CONTAINING AN AREA OF 0.042 ACRES. (1,812 SQUARE FEET), MORE OR LESS.

EXHIBIT ATTACHED AND MADE A PART HEREOF.



ANTHONY K. PEALL, PLS 38636
FOR AND ON BEHALF OF AZTEC CONSULTANTS, INC.
300 EAST MINERAL AVE., SUITE 1, LITTLETON, CO 80122
303-713-1898

ILLUSTRATION TO EXHIBIT A



NOTE: THIS DRAWING DOES NOT REPRESENT A MONUMENTED LAND SURVEY AND IS ONLY INTENDED TO DEPICT THE ATTACHED LEGAL DESCRIPTION.

PATH: _____
 DWG NAME: _____
 DWG: RBA CHK: JRW
 DATE: 06-26-2019
 SCALE: 1" = 40'

Row Vacation First Street.dwg

AZTEC
CONSULTANTS, INC.

300 East Mineral Ave.
Suite 1
Littleton, Colorado 80122
Phone: (303)713-1898
Fax: (303)713-1897
www.aztecconsultants.com

Q:\47418-01 - Festival Park Commons Plot\dwg\EXHIBITS

FIRST STREET VACATION
 NW 1/4 SEC 11, T.8S., R.67W., 6TH P.M.
 DOUGLAS COUNTY, COLORADO
 JOB NUMBER 47418-01 2 OF 2 SHEETS