












Planned Roadway Network

An illustration of designated highways, arterial routes, and collector streets within and around the Town. Labels indicate the number of through lanes planned for each road.

Legend

-  Town Boundary
-  Interstate
-  State Highway
-  Major Arterial
-  Minor Arterial
-  Collector
-  Local Roads
-  Railroad
-  Existing Interchange
-  Future Interchange
-  Through Lanes



Disclaimer: The data presented has been compiled from various sources, each of which introduces varying degrees of inaccuracies or inconsistencies. Such discrepancies in data are inherent and in supplying this product to the public the Town of Castle Rock assumes no liability for its use or accuracy. For questions or comments regarding omissions, corrections, or updates please visit CRgov.com/directory for contact information.
 Copyright 2017, Town of Castle Rock

Coordinate System: SPCS Colorado Central (0502)
 Projection: Lambert Conformal Conic
 Datum: North American 1983
 Units: Foot US
 Creation Date: 9/20/2017